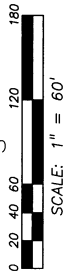
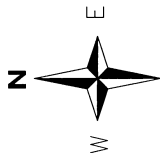


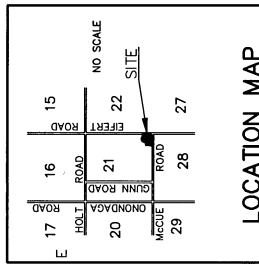
# ENGLISH MEADOWS NO. 3

A SUBDIVISION OF A PART OF THE SE 1/4 OF SECTION 21, T3N, R2W, DELHI TOWNSHIP, INGHAM COUNTY, MICHIGAN



## LEGEND

- ALL DIMENSIONS ARE IN FEET.
- CONCRETE MONUMENTS HAVE BEEN PLACED AT ALL POINTS MARKED "C" (1/2" DIA. STEEL BAR, 36" LONG, ENCASED IN 4" DIA. CONCRETE).
- LOT CORNERS HAVE BEEN MARKED WITH 1/2" DIA. IRON BARS 18" IN LENGTH
- ALL CURVE DIMENSIONS ARE IN ARC LENGTHS.
- (R) DENOTES A RADIAL LINE.
- (NR) DENOTES A NON-RADIAL LINE.
- BEARINGS WERE ESTABLISHED FROM THE RECORDED PLAT OF ENGLISH MEADOWS AS RECORDED IN LIBER 54 OF PLATS, PAGES 13 THROUGH 17, INGHAM COUNTY RECORDS.
- EXISTING CONCRETE MONUMENTS HAVE BEEN FOUND AT ALL POINTS MARKED "C" (1/2" DIA. STEEL BAR ENCASED IN 4" DIA. CONCRETE).



LOCATION MAP

CURVE	RADIUS	LENGTH	CHORD	BEARING	DELTA
C-1	145.00	135.17	130.33	N 82°25'49" E	53°24'38"
C-2	205.00	250.01	234.80	N 54°41'52" E	69°52'32"
C-3	60.00	69.41	74.01	N 00°53'11" E	79°40'39"
C-4	90.00	103.31	103.31	N 39°23'09" E	39°59'97"
C-5	75.00	357.98	102.81	S 77°43'13" E	273°27'52"

